NE 1/4 SW 1/4 SECTION 1 T1N R3W W.W.M.

WASHINGTON COUNTY OREGON

SCALE 1" = 100'

IN 3 ICA

NORTH PLAINS

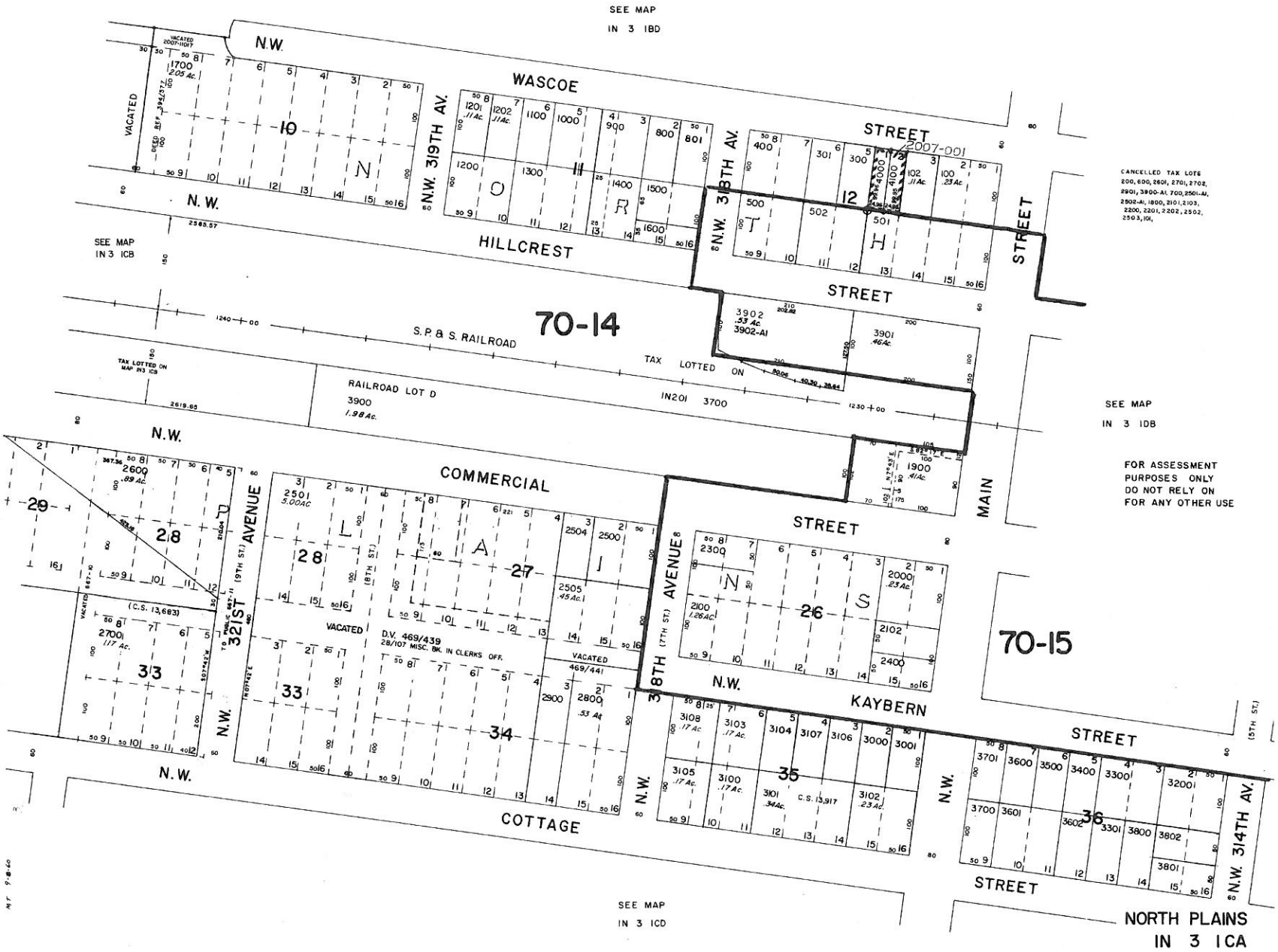

SECTION 6 TIN R2W WM

WASHINTON COUNTY OREGON

SCALE 1"=400'

IN 2 6

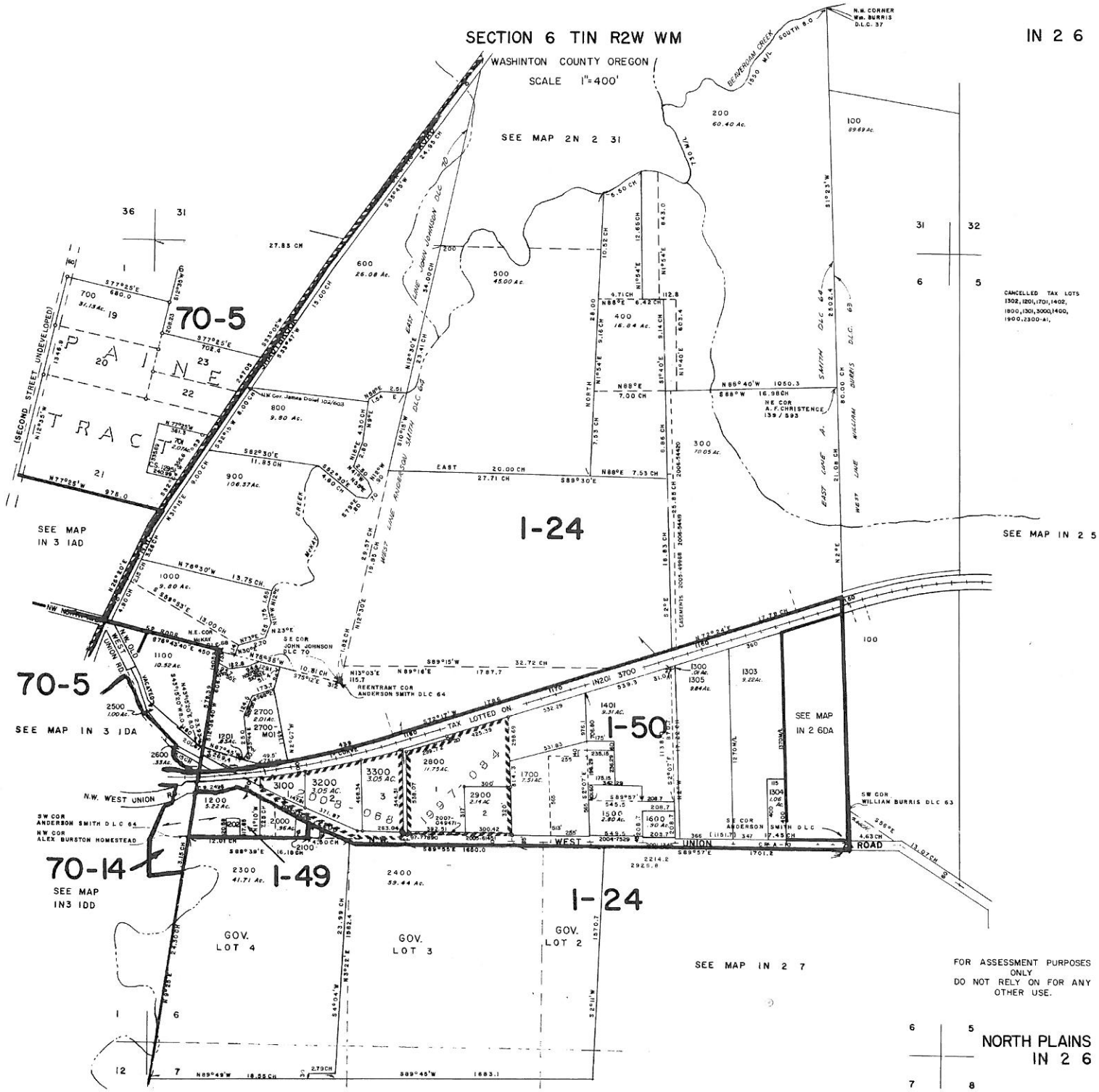

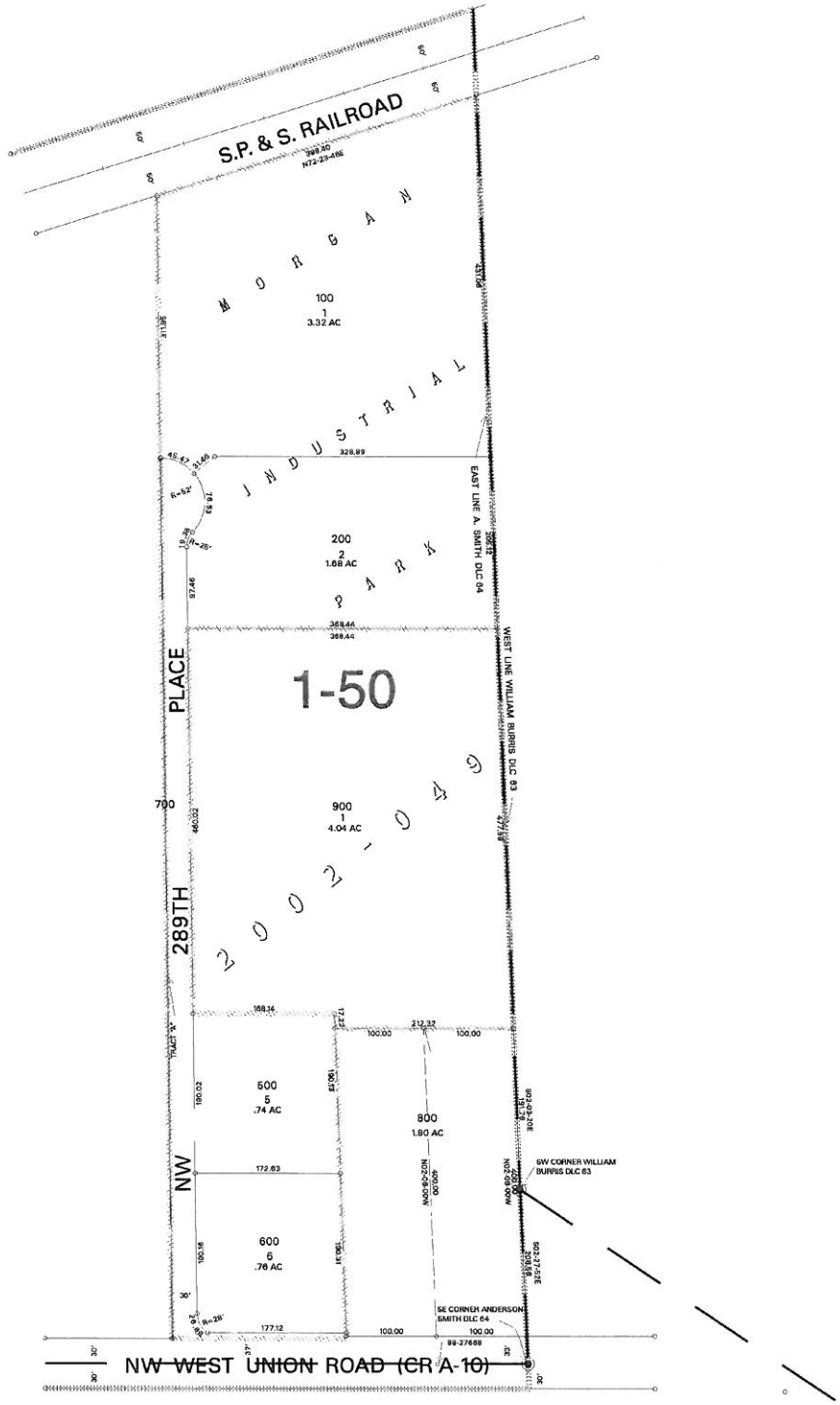

1N 2 06DA

1N 2 06DA

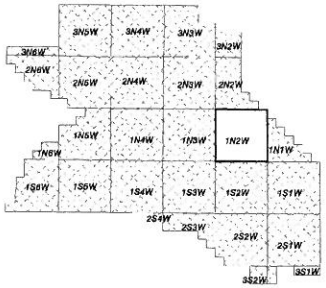

WASHINGTON COUNTY OREGON
NE1/4 SE1/4 SECTION 06 T1N R2W W.M.
SCALE 1" = 100'



FOR ADDITIONAL MAPS VISIT OUR WEBSITE AT
www.co.washington.or.us

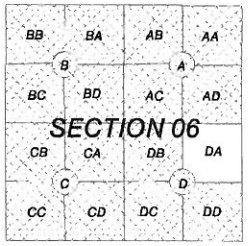

Cancelled Taxlots For: 1N206DA
300,400,

Assessment
CARTOGRAPHY
Taxation

PLOT DATE: July 16, 2002
FOR ASSESSMENT PURPOSES ONLY - DO NOT RELY ON FOR OTHER USE

Map areas delineated by either gray shading or a cross-hatched pattern are for reference only and may not indicate the most current property boundaries. Please consult the appropriate map for the most current information.

NORTH PLAINS
1N 2 06DA

SECTION 7 T1N R2W WM

WASHINGTON COUNTY OREGON | SCALE 1"=400'

IN 2 7

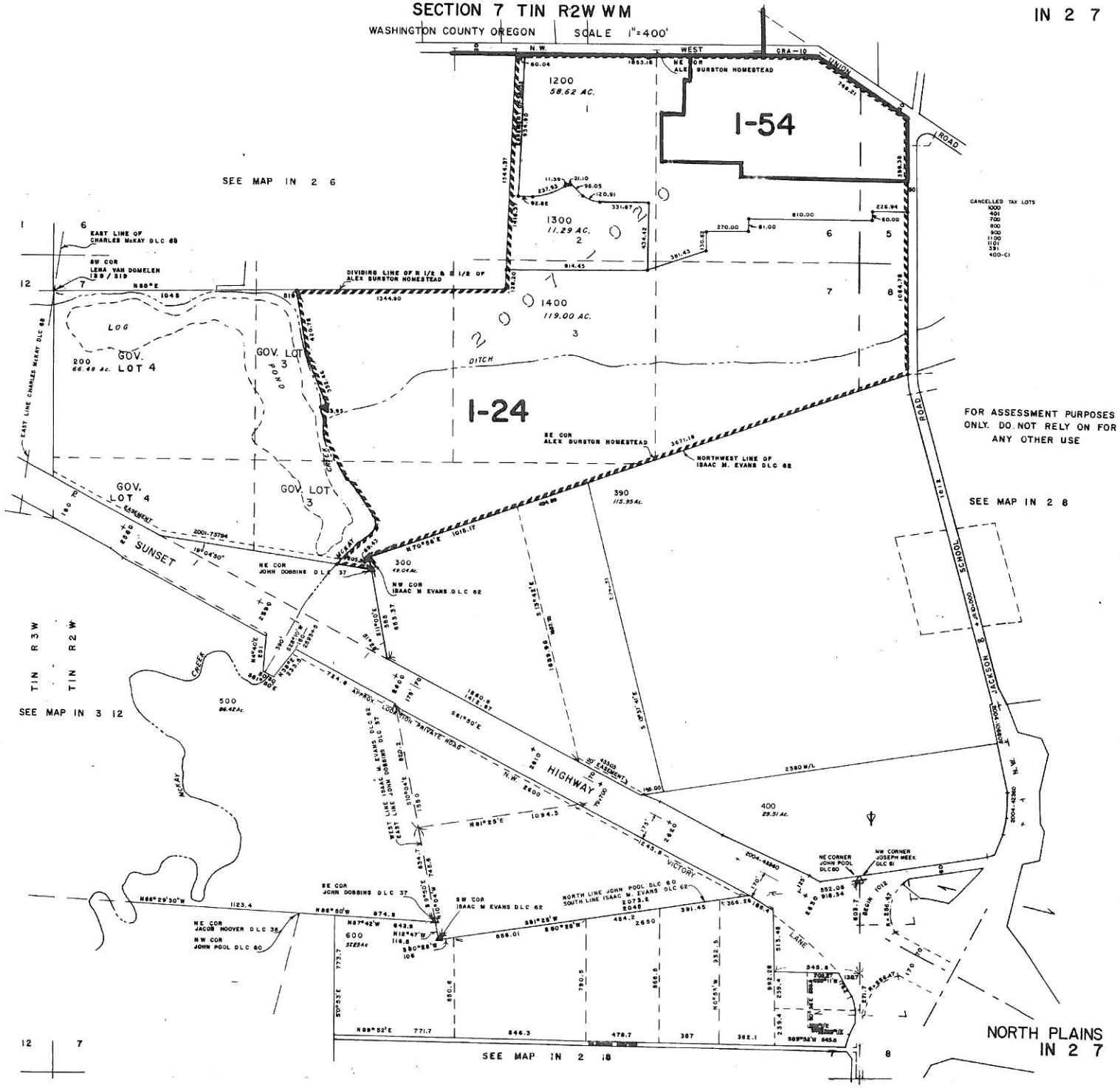

SECTION 1 T1N R3W W.M.

WASHINGTON COUNTY OREGON

SCALE 1"=400'

FOR ASSESSMENT PURPOSES ONLY
DO NOT RELY ON FOR ANY OTHER USE

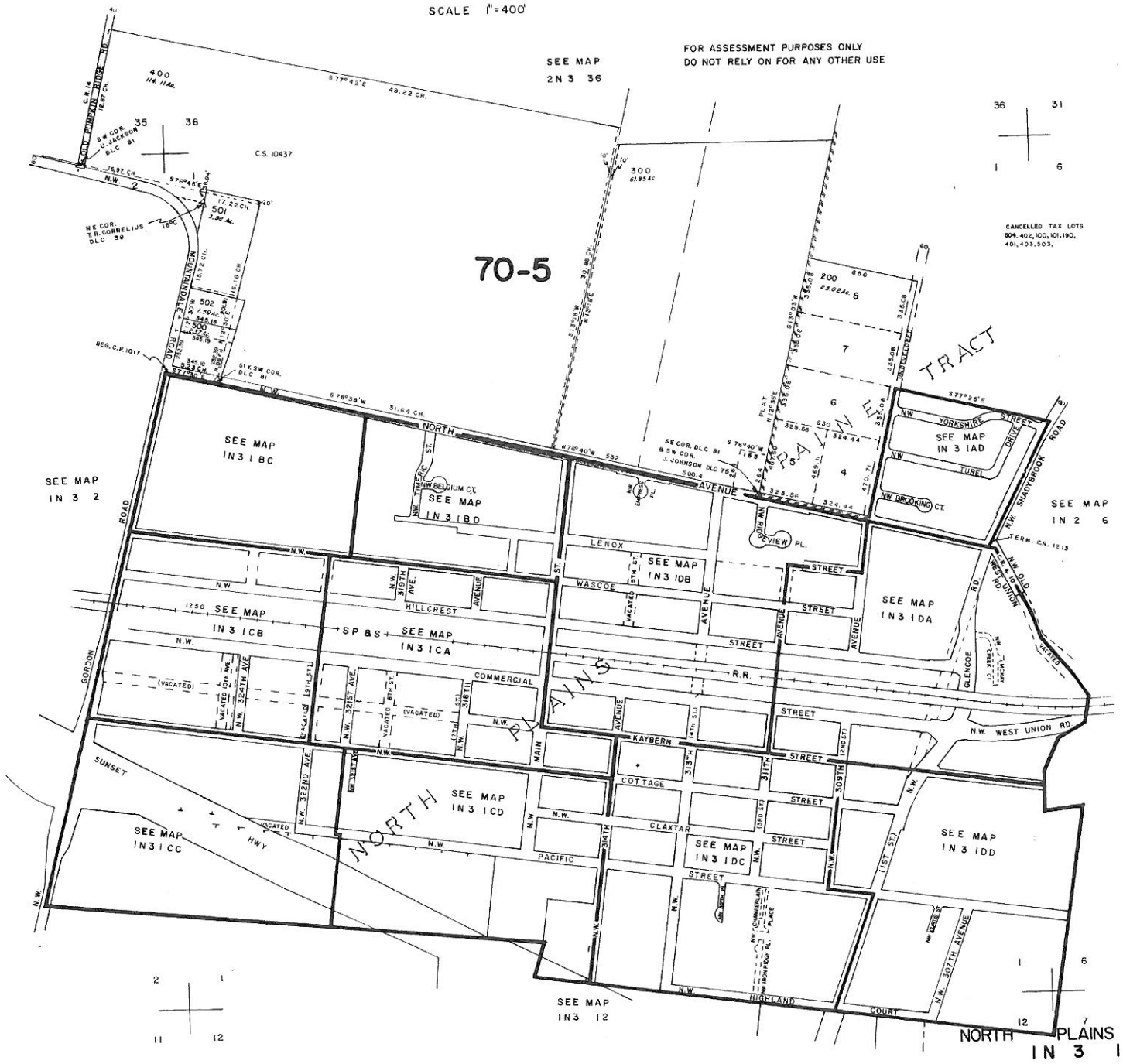

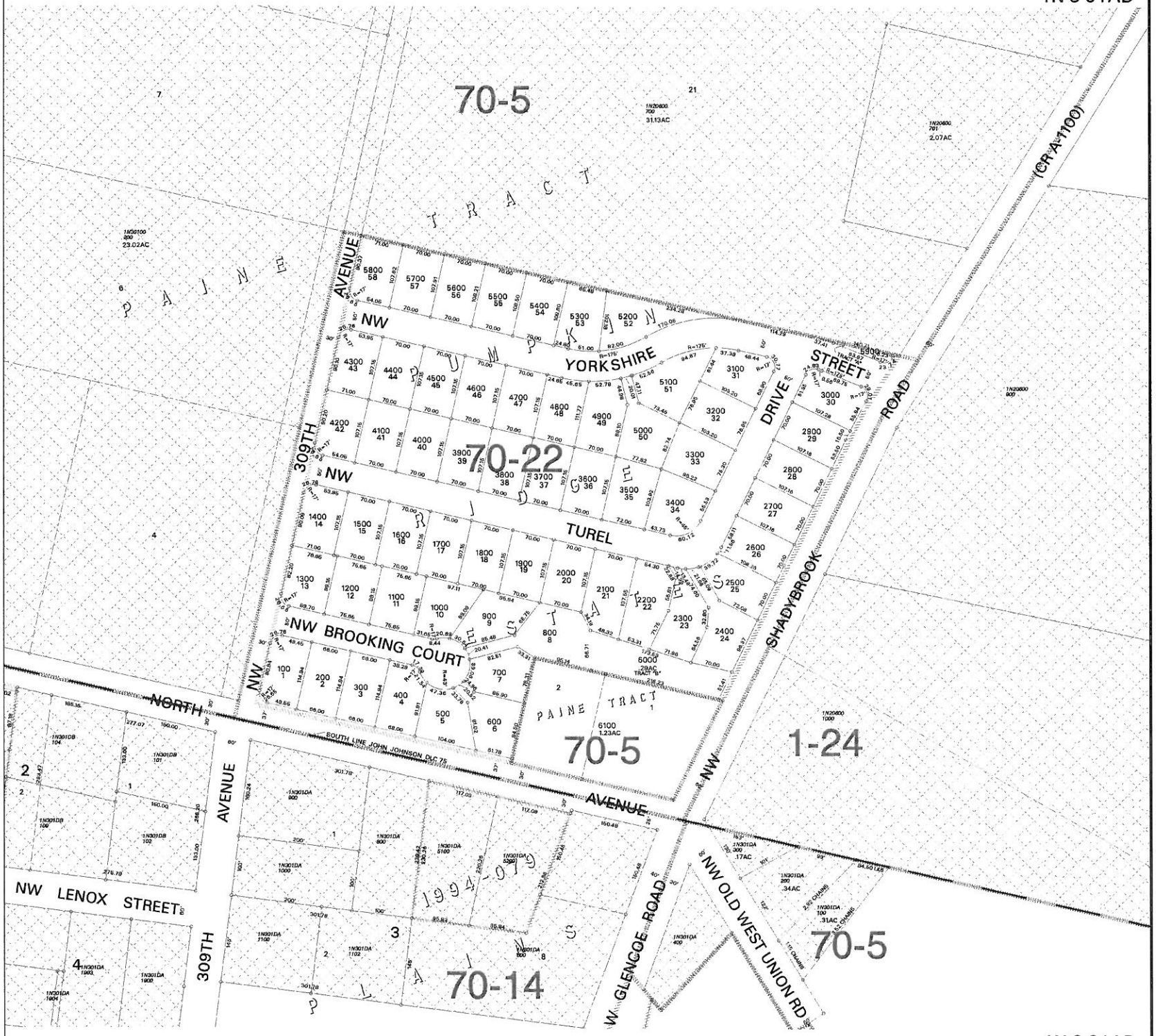

1N 3 01AD

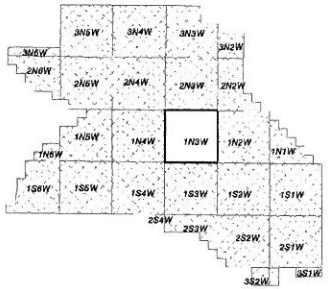

WASHINGTON COUNTY OREGON
SE1/4 NE1/4 SECTION 01 T1N R3W W.M.
SCALE 1" = 100'

36	31	32	33	34	35	36	31
1	6	5	4	3	2	1	6
12	7	8	9	10	11	12	7
13	18	17	16	15	14	13	18
24	19	20	21	22	23	24	19
25	30	29	28	27	26	25	30
36	31	32	33	34	35	36	31
1	6	5	4	3	2	1	6

FOR ADDITIONAL MAPS VISIT OUR WEBSITE AT
www.co.washington.or.us

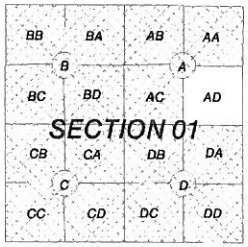

Assessment
CARTOGRAPHY
Taxation

PLOT DATE: February 06, 2001
FOR ASSESSMENT PURPOSES ONLY - DO NOT RELY ON FOR OTHER USE

Map areas delineated by either gray shading or a cross-hatched pattern are for reference only and may not indicate the most current property boundaries. Please consult the appropriate map for the most current information.

NORTH PLAINS
1N 3 01AD

SW 1/4 NW 1/4 SECTION 1 T 1 N R 3 W. W.M.

WASHINGTON COUNTY OREGON

SCALE 1" = 100'

IN 3 1BC

NORTH PLAINS

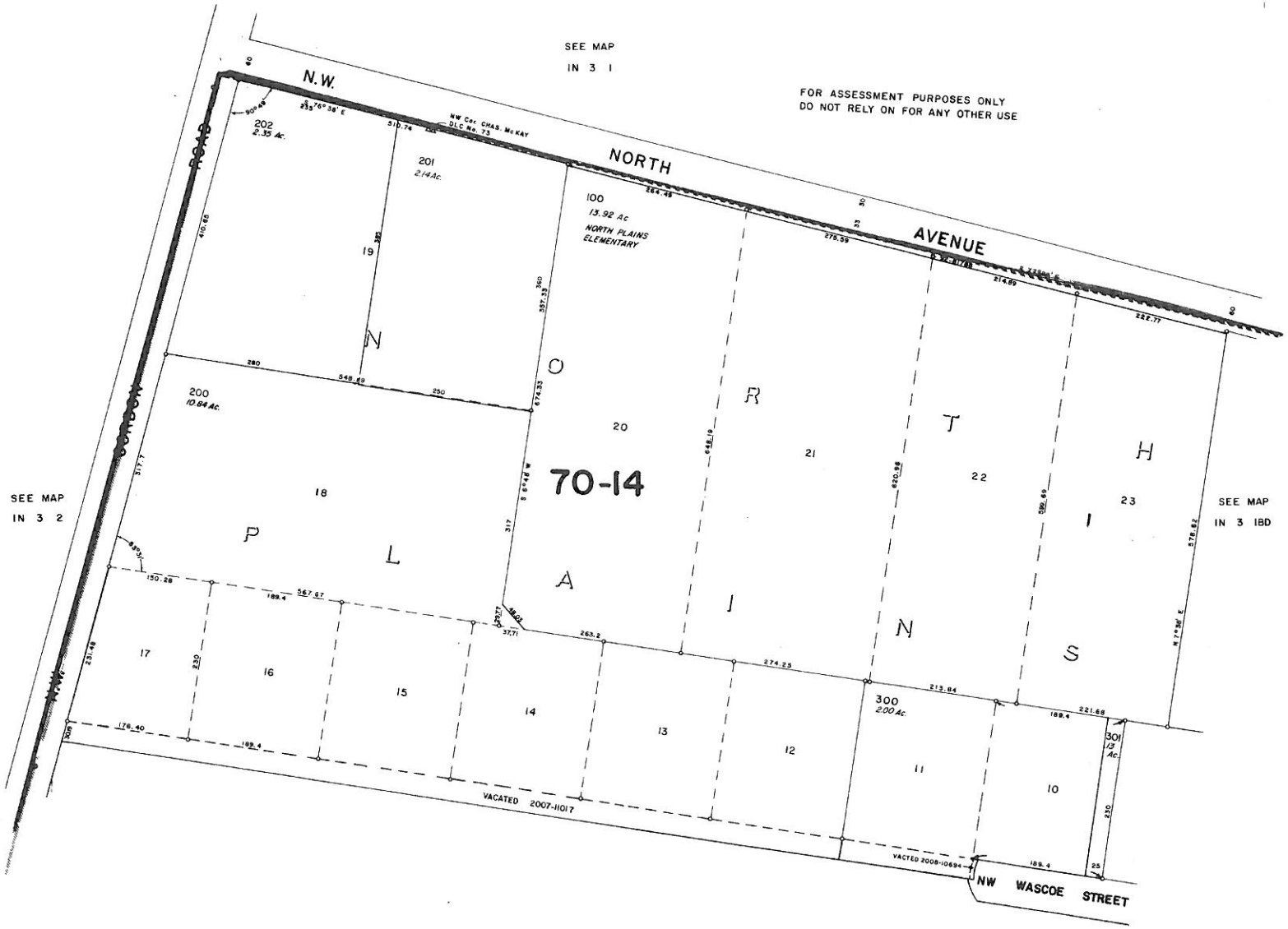

NORTH PLAINS

IN 3 1BC

1N 3 01BD

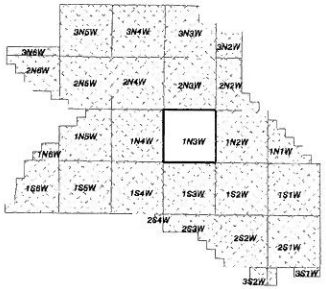

WASHINGTON COUNTY OREGON
SE1/4 NW1/4 SECTION 01 T1N R3W W.M.
SCALE 1" = 100'



FOR ADDITIONAL MAPS VISIT OUR WEBSITE AT
www.co.washington.or.us

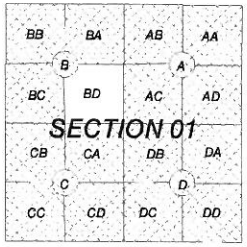

Cancelled Taxlots For: 1N301BD

601,300,700,800,201,602,500,202,200,3700,
3800,1800,600,1000,101,5100,1300,6100,203,
401,402,100,7500,

Assessment
CARTOGRAPHY
Taxation

PLOT DATE: December 22, 2011
FOR ASSESSMENT PURPOSES ONLY - DO NOT RELY ON FOR OTHER USE

Map areas delineated by either gray shading or a cross-hatched pattern are for reference only and may not indicate the most current property boundaries. Please consult the appropriate map for the most current information.

NORTH PLAINS
1N 3 01BD

lenox

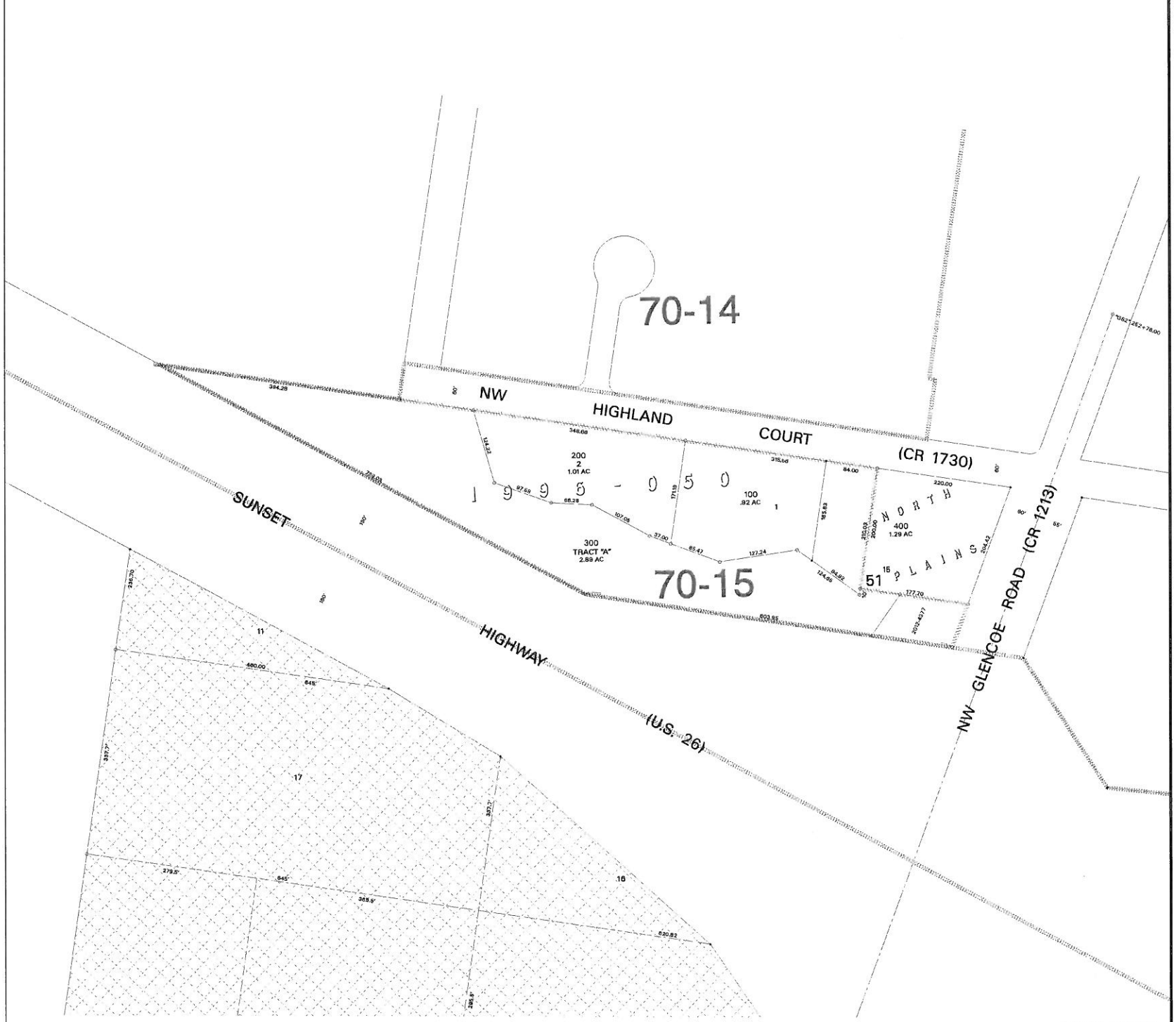

1N 3 12AB

1N 3 12AB

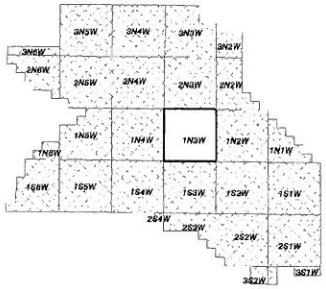

WASHINGTON COUNTY OREGON
NW1/4 NE1/4 SECTION 12 T1N R3W W.M.
SCALE 1" = 100'



FOR ADDITIONAL MAPS VISIT OUR WEBSITE AT
www.co.washington.or.us

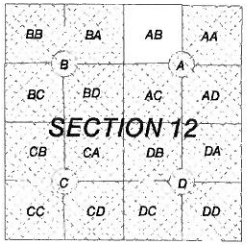

SCALE 1" = 100'

0 50 100 200 300

WASHINGTON COUNTY OREGON

Assessment
CARTOGRAPHY
Taxation

PLOT DATE: April 18, 2012

FOR ASSESSMENT PURPOSES ONLY - DO NOT RELY ON FOR OTHER USE

Map areas delineated by either gray shading or a cross-hatched pattern are for reference only and may not indicate the most current property boundaries. Please consult the appropriate map for the most current information.

NORTH PLAINS
1N 3 12AB

NW 1/4 SW 1/4 SECTION 1 T1N R3 W.W.M.

WASHINGTON COUNTY OREGON

SCALE 1" = 100'

IN 3 1CB

NORTH PLAINS

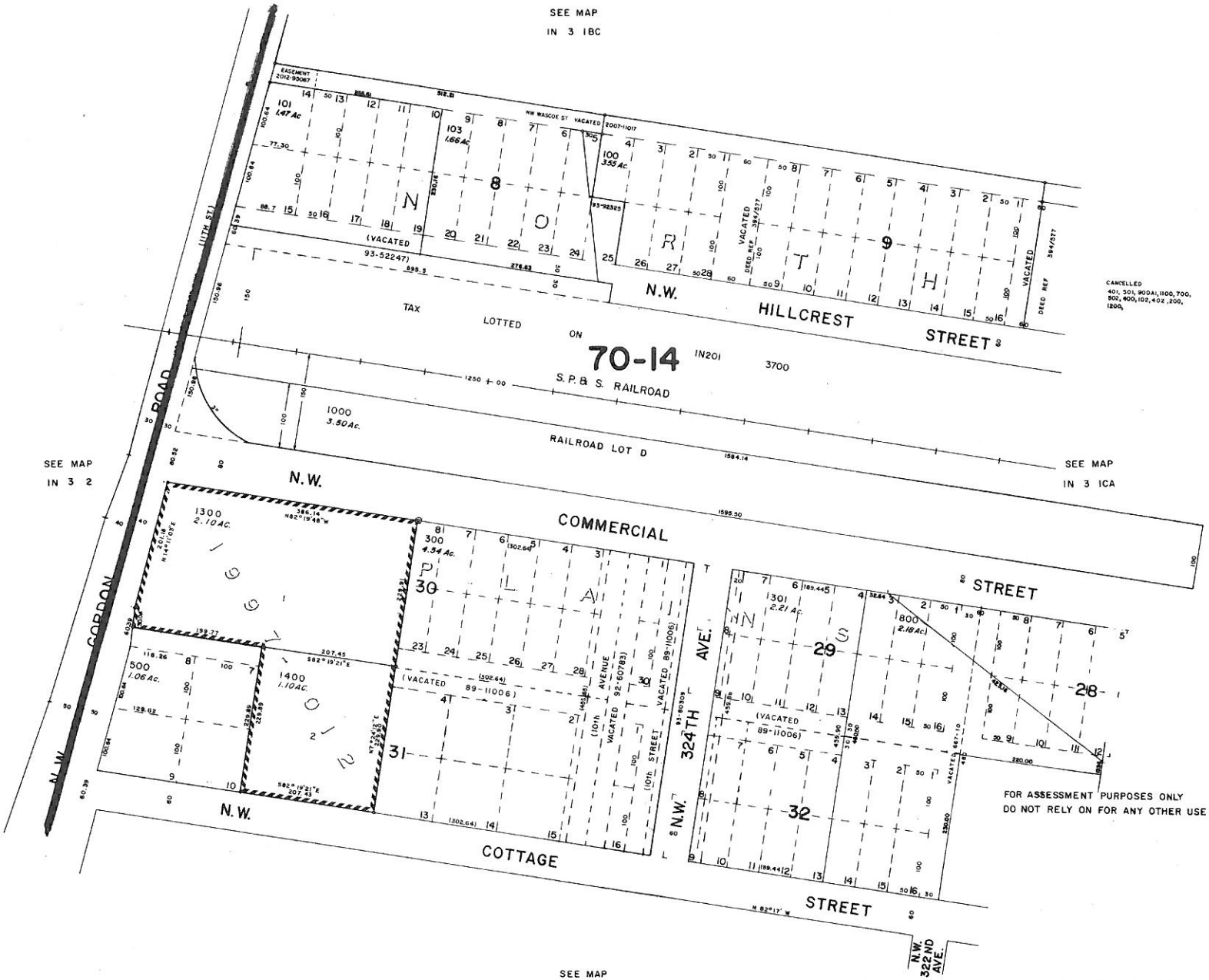

NORTH PLAINS

IN 3 1CB

SW 1/4 SW 1/4 SECTION 1 T1N R3W. W.M.

WASHINGTON COUNTY OREGON

SCALE 1" = 100'

IN 3 ICC

NORTH PLAINS

SEE MAP IN 3 ICB

FOR ASSESSMENT PURPOSES ONLY
DO NOT RELY ON FOR ANY OTHER USE

T.L. 800 & 801 CANCELLED
601, 700, 1101, 1302, 600, 1500,

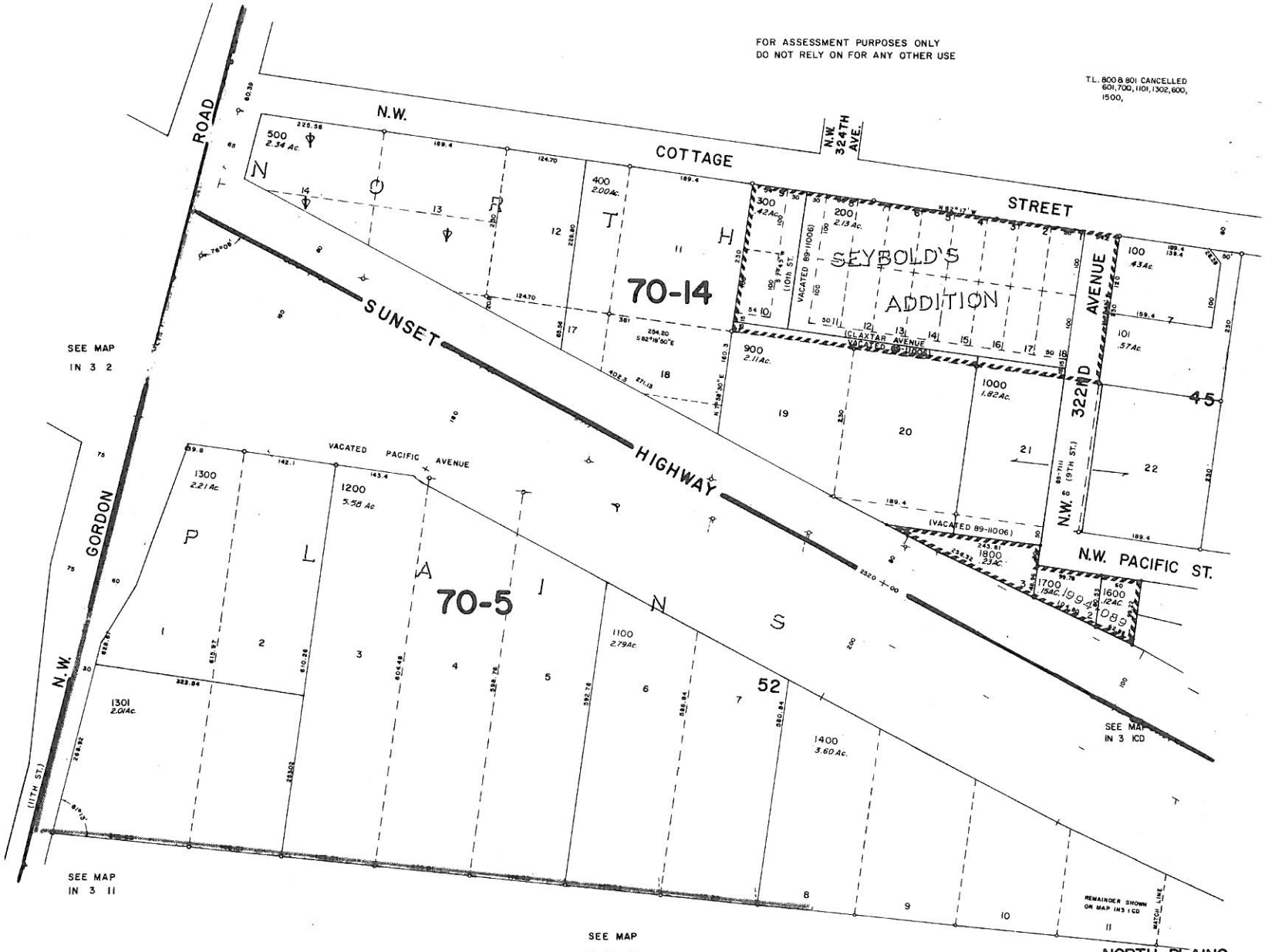

NORTH PLAINS

IN 3 ICC

NT 9-7-90

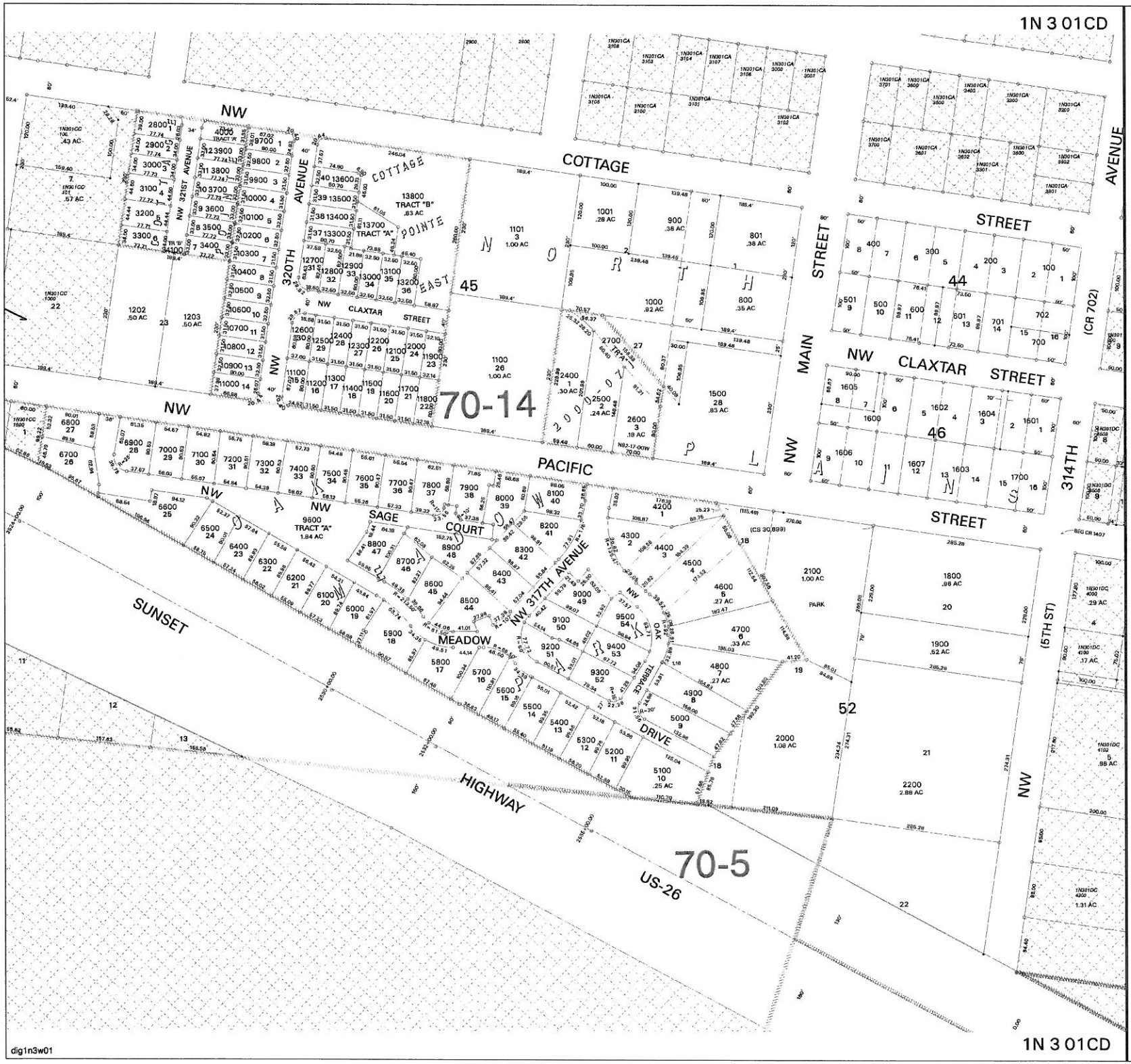

1N 3 01CD

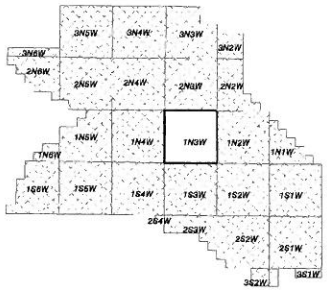

WASHINGTON COUNTY OREGON
SE1/4 SW1/4 SECTION 01 T1N R3W W.M.
SCALE 1" = 100'



FOR ADDITIONAL MAPS VISIT OUR WEBSITE AT
www.co.washington.or.us

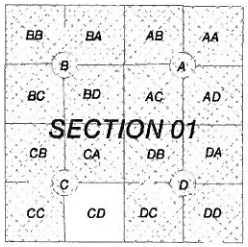

Cancelled Taxlots For: 1N301CD
2100,401,1400,1201,2300,1200,1300,

SCALE 1" = 100'
0 50 100 200 300

WASHINGTON COUNTY OREGON
Assessment
CARTOGRAPHY
Taxation

PLOT DATE: May 21, 2013
FOR ASSESSMENT PURPOSES ONLY - DO NOT RELY ON FOR OTHER USE

Map areas delineated by either gray shading or a cross-hatched pattern are for reference only and may not indicate the most current property boundaries. Please consult the appropriate map for the most current information.

NORTH PLAINS
1N 3 01CD

NE 1/4 SE 1/4 SECTION 1 T1N R3W WM.

WASHINGTON COUNTY OREGON

SCALE 1" = 100'

IN 3 IDA

NORTH PLAINS

FOR ASSESSMENT PURPOSES ONLY
DO NOT RELY ON FOR ANY OTHER USE

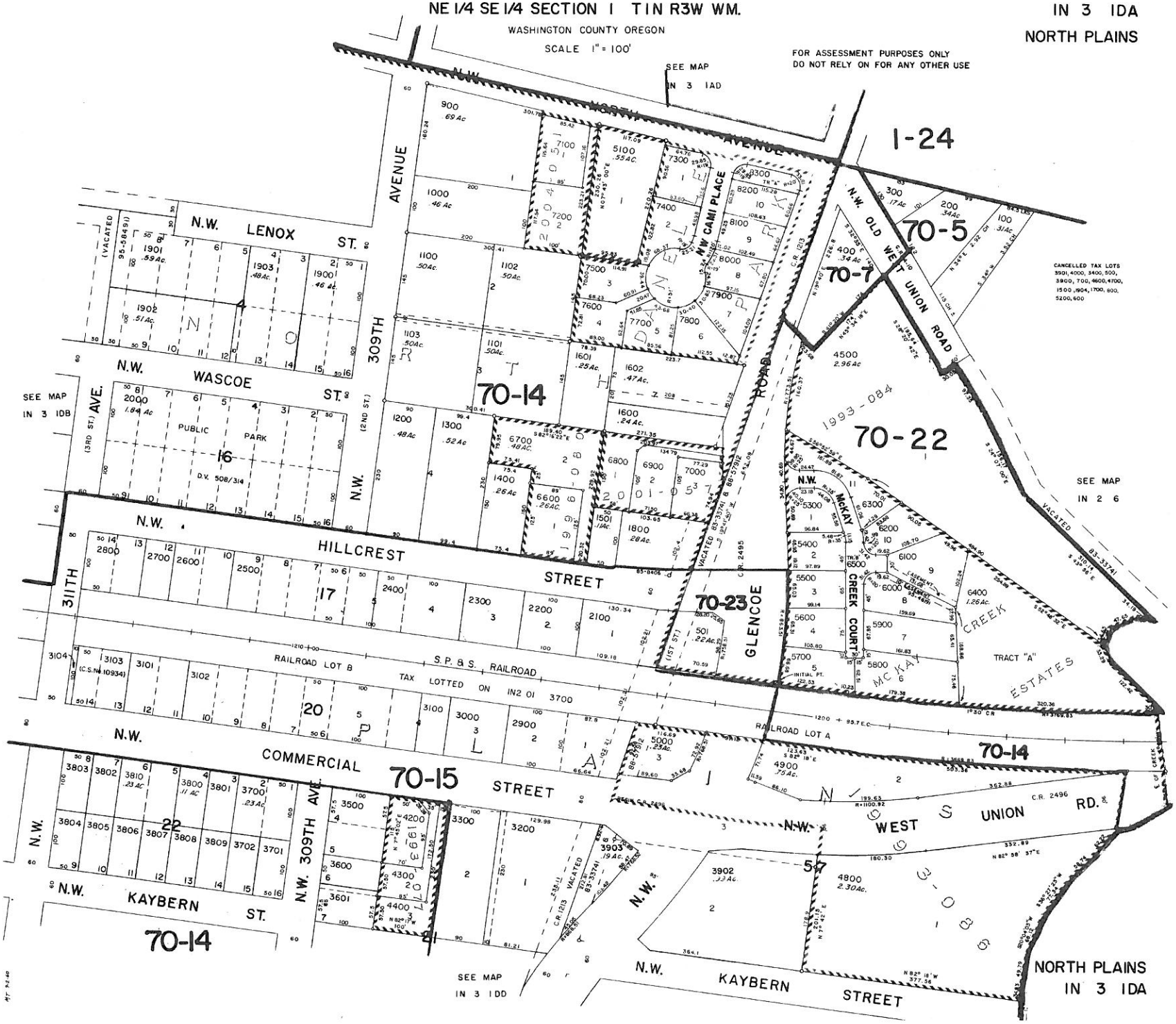

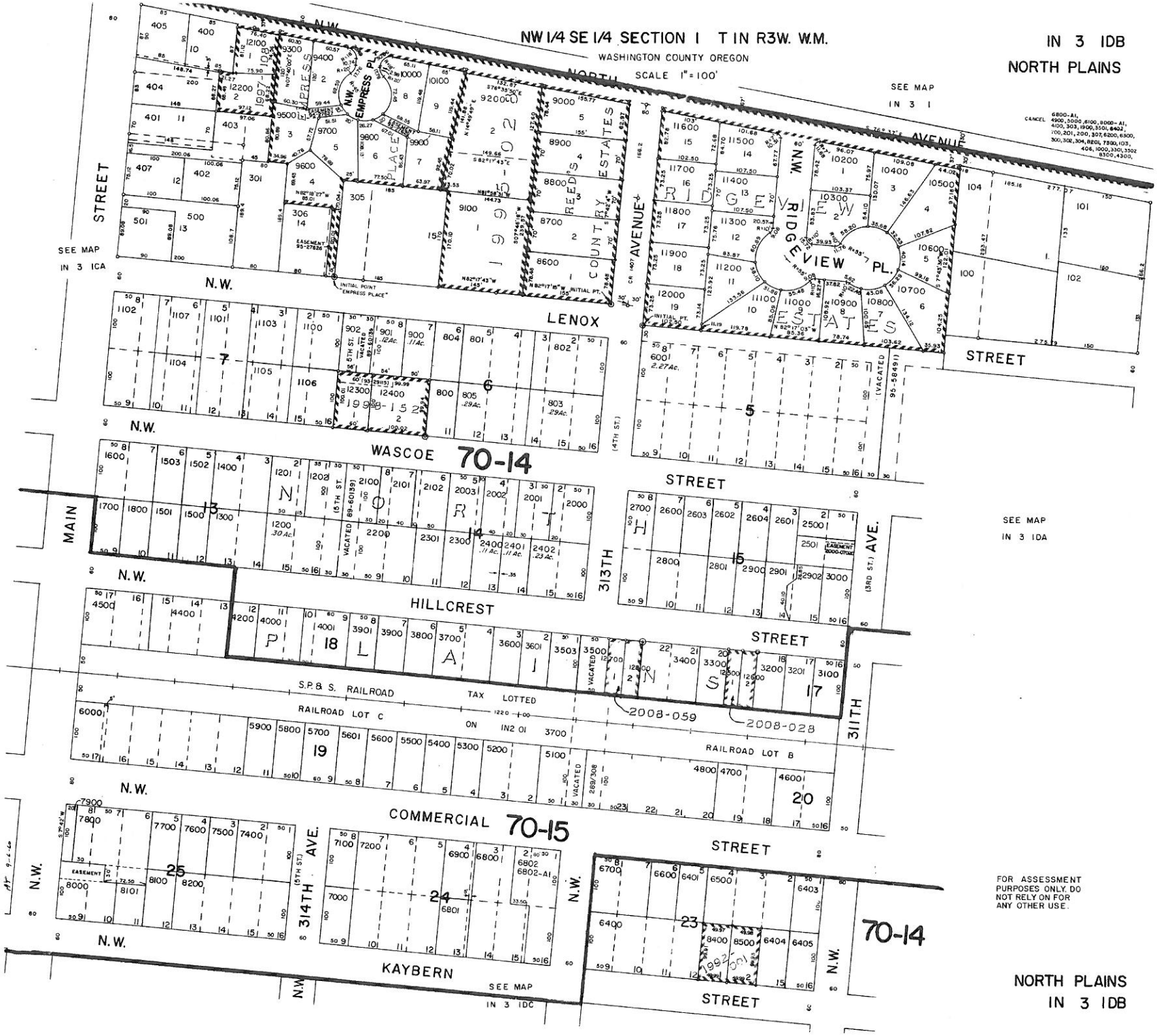
NW 1/4 SE 1/4 SECTION 1 T 1N R3W. W.M.
WASHINGTON COUNTY OREGON
SCALE 1" = 100'
IN 3 1DB
NORTH PLAINS
SEE MAP IN 3 1
SEE MAP IN 3 1CA
SEE MAP IN 3 1DA
SEE MAP IN 3 1DC
N.W. EMPRESS PLACE
EMPRESS PLACE
REED'S COUNTRY ESTATES
RIDGEVIEW ESTATES
RIDGEVIEW PL.
N.W. RIDGEVIEW AVENUE
N.W. LENOX STREET
N.W. WASCOE STREET
N.W. HILLCREST STREET
N.W. COMMERCIAL STREET
N.W. KAYBERN STREET
N.W. MAIN STREET
N.W. 313TH AVE.
N.W. 314TH AVE.
N.W. 311TH AVE.
(4TH ST.)
(5TH ST.)
(3RD ST.)
S.P.& S. RAILROAD
TAX LOTTED
RAILROAD LOT C
RAILROAD LOT B
ON 1N2 01
2008-059
2008-028
1998-152
1992-001
70-14
70-15
FOR ASSESSMENT PURPOSES ONLY. DO NOT RELY ON FOR ANY OTHER USE.
NORTH PLAINS
IN 3 1DB

1N 3 01DC

1N 3 01DC

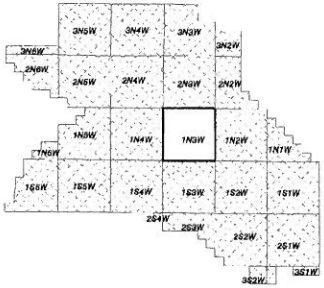

WASHINGTON COUNTY OREGON
SW1/4 SE1/4 SECTION 01 T1N R3W W.M.
SCALE 1" = 100'



FOR ADDITIONAL MAPS VISIT OUR WEBSITE AT
www.co.washington.or.us

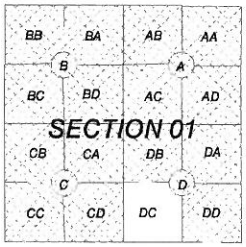

Cancelled Taxlots For: 1N301DC

5800,6600,2800,400,401,4600,4601,1800,3901,4700,4800, 600,6001,5200,4801,5000,5700,5900,3502,6300-A1,

SCALE 1" = 100'

0 50 100 200 300

WASHINGTON COUNTY OREGON

Assessment
CARTOGRAPHY
Taxation

PLOT DATE: April 07, 2014

FOR ASSESSMENT PURPOSES ONLY - DO NOT RELY ON FOR OTHER USE

Map areas delineated by either gray shading or a cross-hatched pattern are for reference only and may not indicate the most current property boundaries. Please consult the appropriate map for the most current information.

NORTH PLAINS
1N 3 01DC

1N 3 01DD

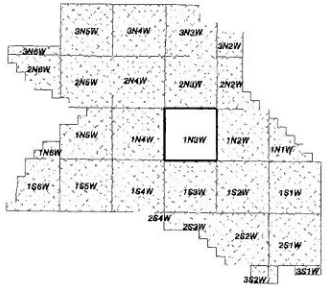

WASHINGTON COUNTY OREGON
SE1/4 SE1/4 SECTION 01 T1N R3W W.M.
SCALE 1" = 100'



FOR ADDITIONAL MAPS VISIT OUR WEBSITE AT
www.co.washington.or.us

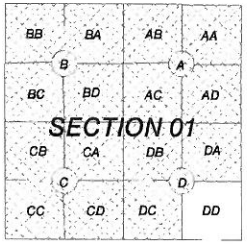

Cancelled Taxlots For: 1N301DD
1600,104,1300,800,1700,200,700,1400-S1,1900,1400,

SCALE 1" = 100'
0 50 100 200 300

WASHINGTON COUNTY OREGON
Assessment
CARTOGRAPHY
Taxation

PLOT DATE: August 13, 2013
FOR ASSESSMENT PURPOSES ONLY - DO NOT RELY ON FOR OTHER USE

Map areas delineated by either gray shading or a cross-hatched pattern are for reference only and may not indicate the most current property boundaries. Please consult the appropriate map for the most current information.

NORTH PLAINS
1N 3 01DD

SECTION 12 T1N R3W W.M.

WASHINGTON COUNTY OREGON

SCALE 1"=400'

FOR ASSESSMENT PURPOSES ONLY
DO NOT RELY ON FOR ANY OTHER USE

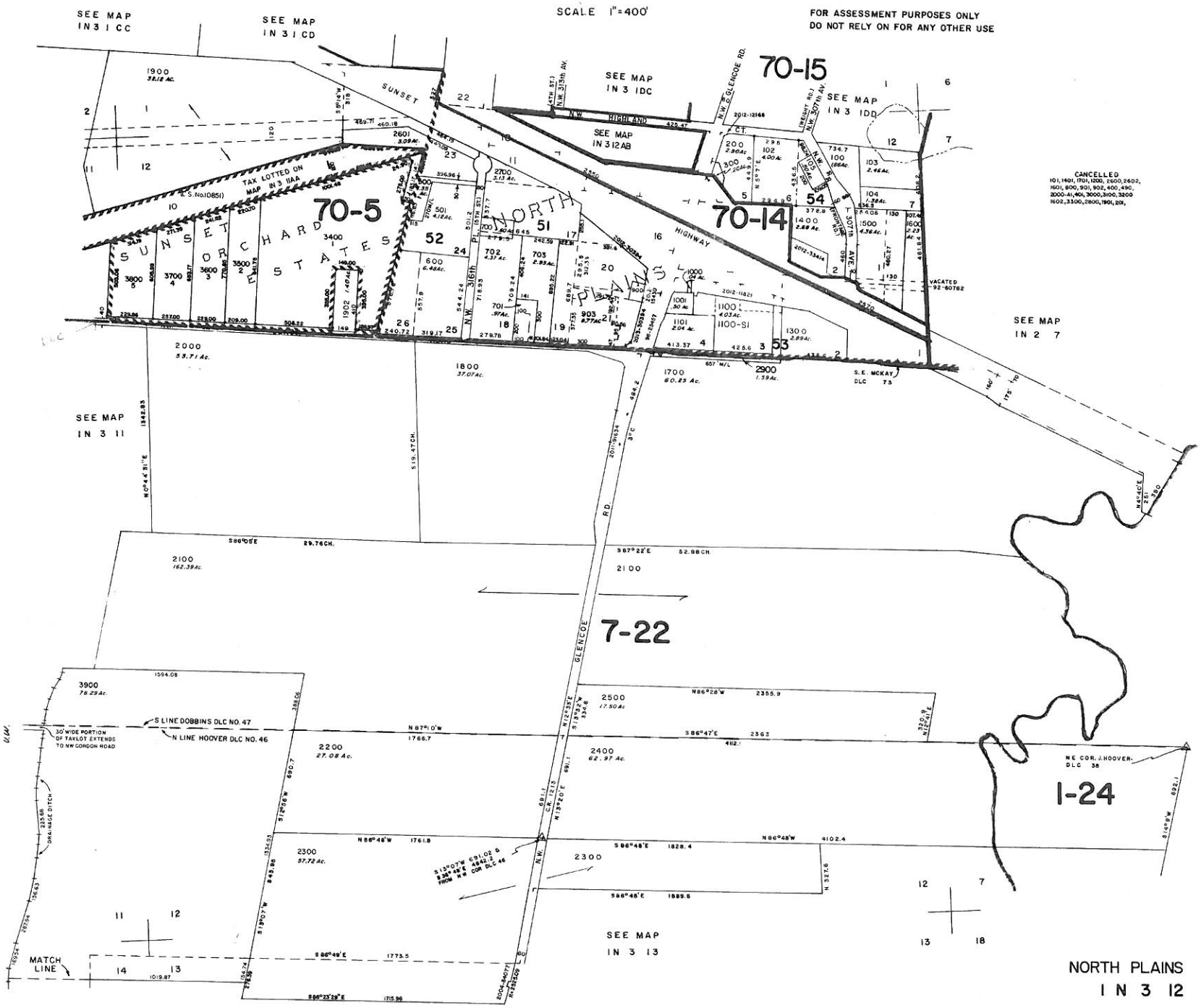

NORTH PLAINS
IN 3 12